



INFORMATION ABOUT SLOPE MARKINGS




Welcome to Corvatsch Diavolezza Lagalb.

Your safety is our top priority. Please always follow the signs in the ski area. Especially, we would like to draw your attention to some differences in slope markings between North America and Switzerland.

SWITZERLAND

-  Gradient up to 25 percent
-  Gradient 25 to 40 percent
-  Gradient more than 40 percent
-  Ski route marked and secured, not groomed
-  Winter hiking & snowshoe trails

NORTH AMERICA

-  Gradient 6 to 25 percent
-  Gradient 25 to 40 percent
-  Gradient more than 40 percent

Rescue operations are subject to a charge and are not included in the ski pass.

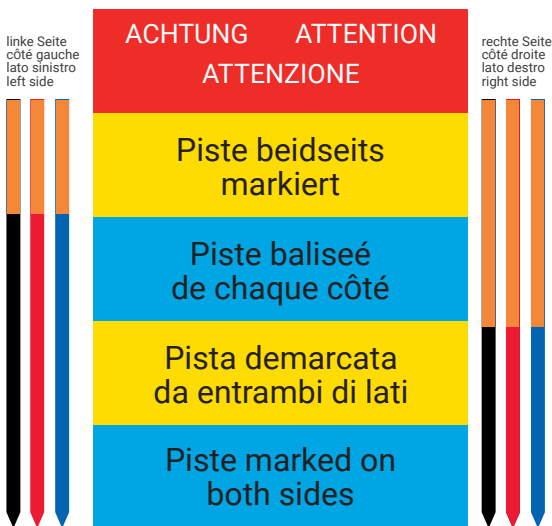
SECURED AND CONTROLLED SLOPES

All official and secured slopes are marked with a pole on each side (see picture 1 below).

If you leave a marked slope, you are in the free ski area. These areas are neither marked nor prepared, not controlled, not secured or are animal protection areas.

Since only open and marked runs are controlled by ski patrol and emergency service (see picture 2 below), skiers and snowboarders who leave marked slopes must be aware that they do so at their own risk.

Be warned that you are entering a dangerous area where there may be rocks or treacherous drops etc.



Pict.1



Pict.2



SOS PHONE NUMBERS

SOS Corvatsch

+41 81 838 73 63

SOS Diavolezza Lagalb

+41 81 839 39 03

REGA

1414



We recommend a REGA (helicopter rescue) patronage and download of the REGA App (easier localization in case of an event)

